



Black River Getaway
County Road 334
Lesterville, MO 63665

\$89,900
18.350± Acres
Reynolds County



Black River Getaway
Lesterville, MO / Reynolds County

SUMMARY

Address

County Road 334

City, State Zip

Lesterville, MO 63665

County

Reynolds County

Type

Hunting Land, Recreational Land

Latitude / Longitude

37.3594 / -90.8147

Taxes (Annually)

24

Acreage




18.350

Price

\$89,900

Property Website

<https://livingthedreamland.com/property/black-river-getaway-reynolds-missouri/48166/>



MORE INFO ONLINE:

<https://livingthedreamland.com/>






PROPERTY DESCRIPTION

Situated almost at the banks of the Black River is the dream property you have been searching for. Mature timberland with deeded river access to the Black River. Property is the perfect recreational destination with large mouth and small mouth bass fishing opportunities. Canoeing, kayaking, deer, and turkey hunting in the foothills of the Ozark Mountains land. Land is close to thousands of acres open to public hunting and Mark Twain National Forest Lands. The Timberline Trails access is close making for miles and miles of UTV, ATV trail riding fun. Access to property with survey. Property makes and excellent getaway. This is the one you have been looking for so do not delay come on down and take a look.



Black River Getaway
Lesterville, MO / Reynolds County



MORE INFO ONLINE:

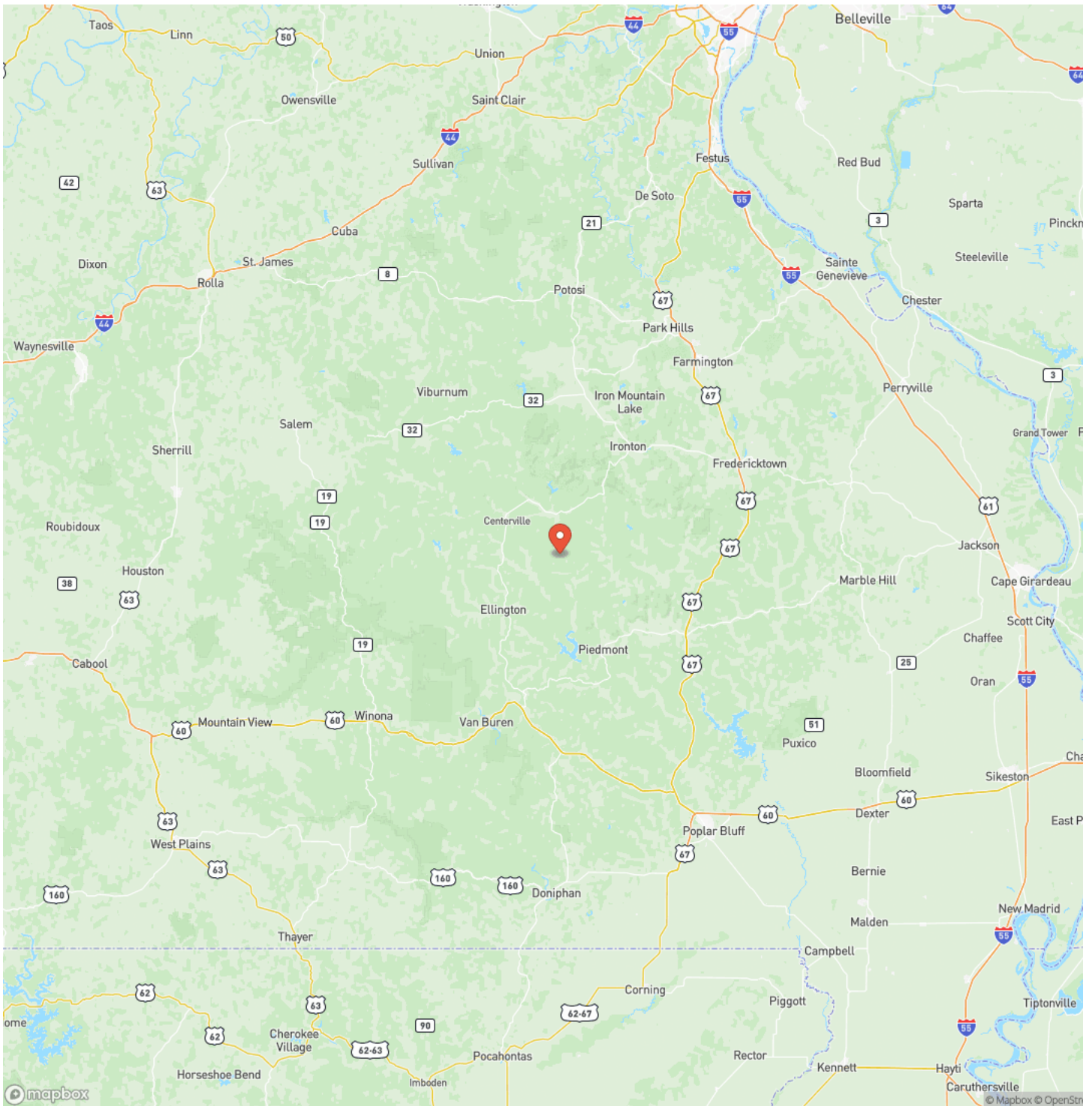
<https://livingthedreamland.com/>



Locator Map



Locator Map



Satellite Map



MORE INFO ONLINE:

<https://livingthedreamland.com/>



LISTING REPRESENTATIVE

For more information contact:



Representative

D.W. Hindman

Mobile

(314) 486-3500

Office

(855) 289-3478

Email

dwlivingthedream@gmail.com

Address

515 S Franklin

City / State / Zip

Cuba, MO 63005

NOTES



This image shows a single sheet of white paper with horizontal blue ruling lines. The lines are evenly spaced and run across the width of the page. There are no margins, text, or other markings on the paper.



DISCLAIMERS

Information in this brochure is provided solely for information purposes and does not constitute an offer to sell or advertise real estate outside the states in which broker or agent licensed. The information presented has been obtained from sources deemed to be reliable, but is not guaranteed or warranted by the agent, broker, or the sellers of these properties. This offering is subject to errors, omissions, prior sale, price change, correction or withdrawal from the market without notice. All references to age, square footage, income, expenses, acreage, carrying capacity, and land classification, etc. are approximate. Prospective buyers are chargeable with and expected to conduct their own independent investigation of the information and the property and to rely only on those results. Sellers reserve the right to accept or reject any and all offers without liability to any buyer or cooperating broker.

Maps are provided for illustration purposes only, the accuracy is not warranted. Parcels on interactive maps are not adjusted to match aerial backgrounds. This information is for reference purposes only and is not a legal document. Data maps contain errors. The seller and seller's agent are making known to all potential buyers that there may be variations between the location of the existing fence lines and the legal description of the deeded property. Seller and seller's agent make no warranties with regard to the location of the fence lines in relationship to the deeded property lines, nor does the Seller make any warranties or representations with regard to the specific acreage contained within the fenced property lines. Seller is selling the property in an "as is" condition, which includes the location of the fences as they exist. Boundaries shown on the accompanying maps are approximate, based on county parcel data. The maps are not to scale. The accuracy of the maps is not guaranteed. Prospective buyers are encouraged to verify fence lines, deeded property lines and acreages using a licensed surveyor at their own expense.



Living The Dream Outdoor Properties
100 Chesterfield Parkway
Chesterfield, MO 63005
(855) 289-3478
<https://livingthedreamland.com/>

