

**Godfather's Pizza by the Current River**  
102 Pine Street  
Van Buren, MO 63965

**\$1,200,000**  
0.300± Acres  
Carter County





**Godfather's Pizza by the Current River**  
**Van Buren, MO / Carter County**

---

**SUMMARY**

**Address**

102 Pine Street

**City, State Zip**

Van Buren, MO 63965

**County**

Carter County

**Type**

Commercial

**Latitude / Longitude**

36.9881 / -91.0133

**Taxes (Annually)**

2922

**Acreage**

0.300

**Price**

\$1,200,000

**Property Website**

<https://livingthedreamland.com/property/godfather-s-pizza-by-the-current-river-carter-missouri/42386/>



## Godfather's Pizza by the Current River Van Buren, MO / Carter County


---

### **PROPERTY DESCRIPTION**

Amazing opportunity to own your own Godfather's Pizza, in the heart of the Ozark Riverways. Centrally located just steps from The Landing of the Current River, in Van Buren MO . This location was recently built in 2018 offering a high tourism traffic volume from local lodging, floating attractions and national natural attractions like Big Spring that produces 288 million gallons of water a day! Godfather's Pizza is an established household name since 1973 with over 677 family orientated pizza locations across the United States. The building has 2,228 square feet with a dining area, kitchen area, storage, and restrooms. Currently this location offers a pizza and salad buffet setup, Bill's fresh squeezed lemonade and Frazil Smoothies and Ice Cream. This opportunity is completely turnkey, with established clientele, furnishings and stocked with equipment and food. "There's nobody's pizza like Godfather's Pizza"

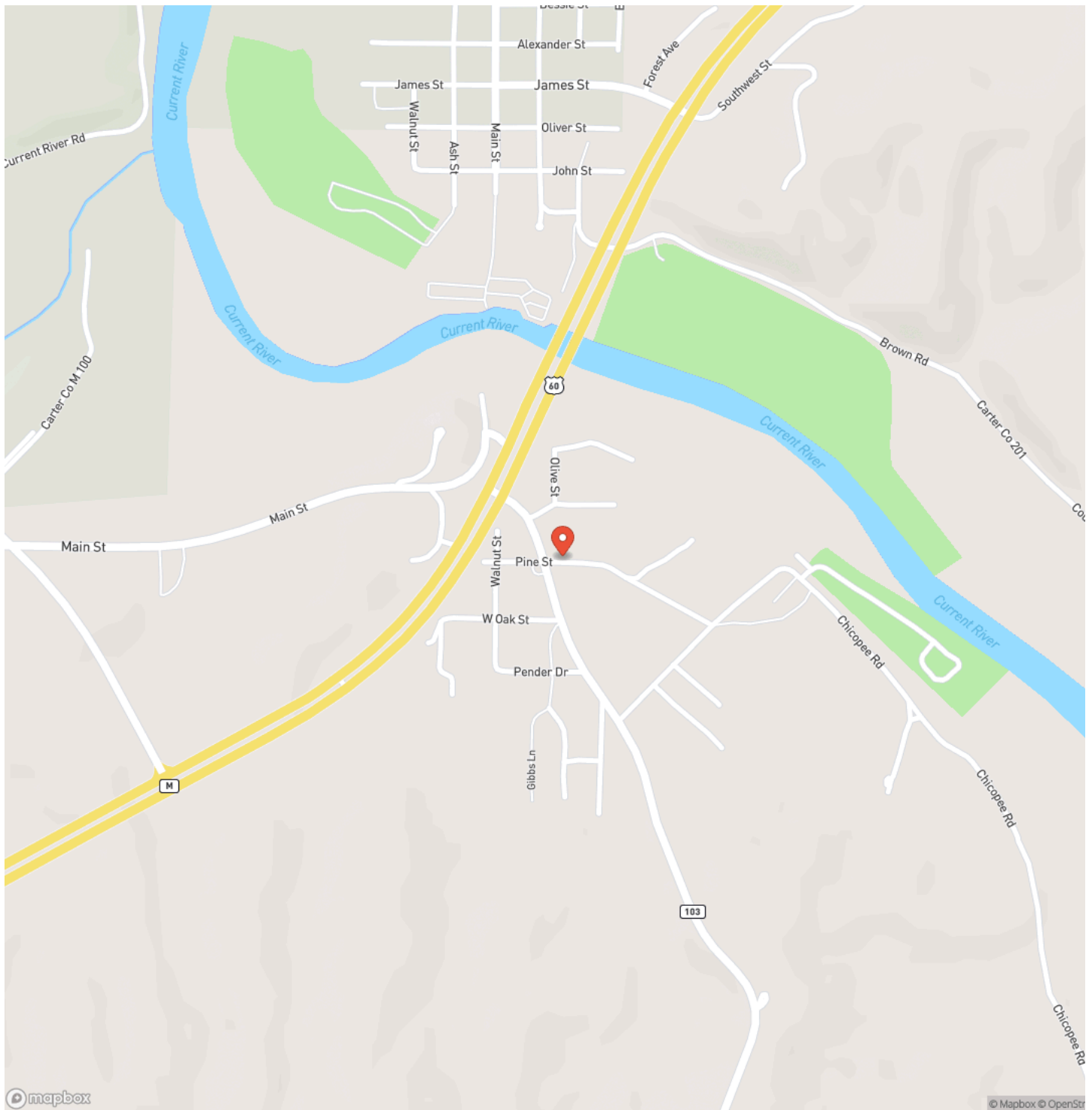


**Godfather's Pizza by the Current River  
Van Buren, MO / Carter County**

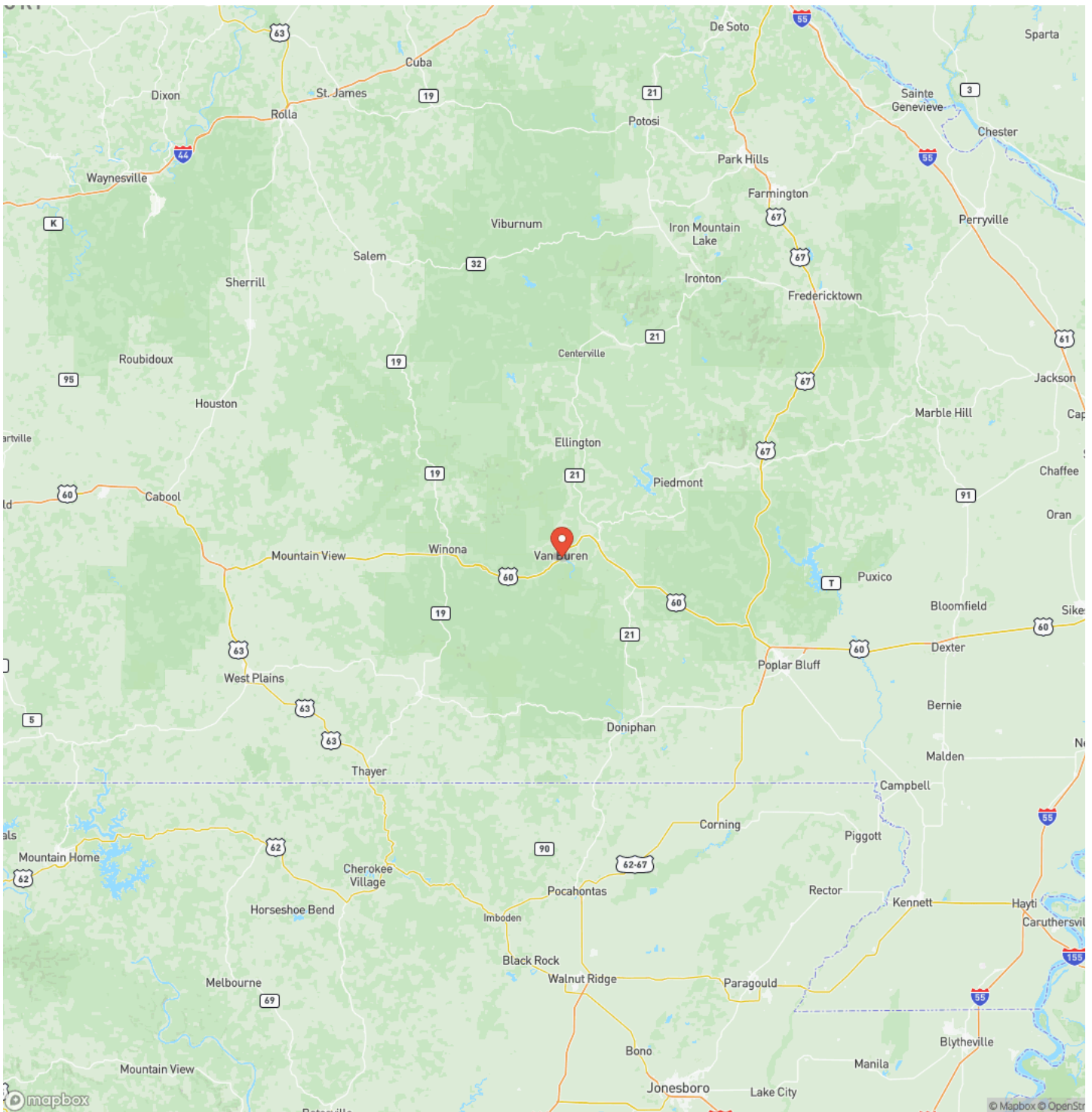




## Locator Map



## Locator Map





## Satellite Map



**Godfather's Pizza by the Current River**  
**Van Buren, MO / Carter County**

## LISTING REPRESENTATIVE

**For more information contact:**



### Representative

Jessica Campbell

## Mobile

(417) 217-0483

## Email

Jess@livingthedreamland.com

**Address**

120 West Main Street

## City / State / Zip

Houston, MO 65483

## NOTES

This image shows a blank sheet of white paper with horizontal ruling lines. The lines are evenly spaced and run across the width of the page. There are no margins, text, or other markings on the paper.



[illegible]

**MORE INFO ONLINE:**

<https://livingthedreamland.com/>

## **DISCLAIMERS**

Information in this brochure is provided solely for information purposes and does not constitute an offer to sell or advertise real estate outside the states in which broker or agent licensed. The information presented has been obtained from sources deemed to be reliable, but is not guaranteed or warranted by the agent, broker, or the sellers of these properties. This offering is subject to errors, omissions, prior sale, price change, correction or withdrawal from the market without notice. All references to age, square footage, income, expenses, acreage, carrying capacity, and land classification, etc. are approximate. Prospective buyers are chargeable with and expected to conduct their own independent investigation of the information and the property and to rely only on those results. Sellers reserve the right to accept or reject any and all offers without liability to any buyer or cooperating broker.

Maps are provided for illustration purposes only, the accuracy is not warranted. Parcels on interactive maps are not adjusted to match aerial backgrounds. This information is for reference purposes only and is not a legal document. Data maps contain errors. The seller and seller's agent are making known to all potential buyers that there may be variations between the location of the existing fence lines and the legal description of the deeded property. Seller and seller's agent make no warranties with regard to the location of the fence lines in relationship to the deeded property lines, nor does the Seller make any warranties or representations with regard to the specific acreage contained within the fenced property lines. Seller is selling the property in an "as is" condition, which includes the location of the fences as they exist. Boundaries shown on the accompanying maps are approximate, based on county parcel data. The maps are not to scale. The accuracy of the maps is not guaranteed. Prospective buyers are encouraged to verify fence lines, deeded property lines and acreages using a licensed surveyor at their own expense.





---

**Living The Dream Outdoor Properties**

6484 North Service Rd.

Leasburg, MO 65535

(855) 289-3478

<https://livingthedreamland.com/>

---

